


# CELEBRATION OF INTERNATIONAL DEMOCRACY DAY AND READING OF PREAMBLE OF THE CONSTITUTION OF INDIA.15-09-2023





GPS Map Camera

Thamlapura, Karnataka, India  
 Near District Stadium, 2492+9VX, Rangoli Halla, Thamlapura, Hassan, Karnataka  
 573201, India  
 Lat 13.018628°  
 Long 76.10224°  
 15/09/23 10:13 AM GMT +05:30



GPS Map Camera

Hubballi, Karnataka, India  
 84QG+V57, Heggeri Colony, Old Hubli, Hubballi, Karnataka 580030, India  
 Lat 15.339778°  
 Long 75.125336°  
 15/09/23 10:21 AM GMT +05:30



GPS Map Camera

Arahalli, Karnataka, India  
 54FF+528, Arahalli, Karnataka 563102, India  
 Lat 13.172942°  
 Long 78.121086°  
 15/09/23 11:12 AM GMT +05:30



GPS Map Camera

Arahalli, Karnataka, India  
 54FF+528, Arahalli, Karnataka 563102, India  
 Lat 13.172978°  
 Long 78.120993°  
 15/09/23 11:02 AM GMT +05:30



15-Sept-2023 12:01:13  
 Alhavar  
 Dharwad  
 Belgaum Division  
 Karnataka  
 Altitude: 662.8m  
 #Hurakadli Ajja Law  
 Index number: 389





Kuvempnagar, Karnataka, India  
JSS Law College, New Kantharaj Urs Rd, Kuvempu Nagara, Kuvempnagar, Mysuru, Karnataka 570023, India  
Lat 12.295838°  
Long 76.629501°  
15/09/23 09:49 AM GMT +05:30




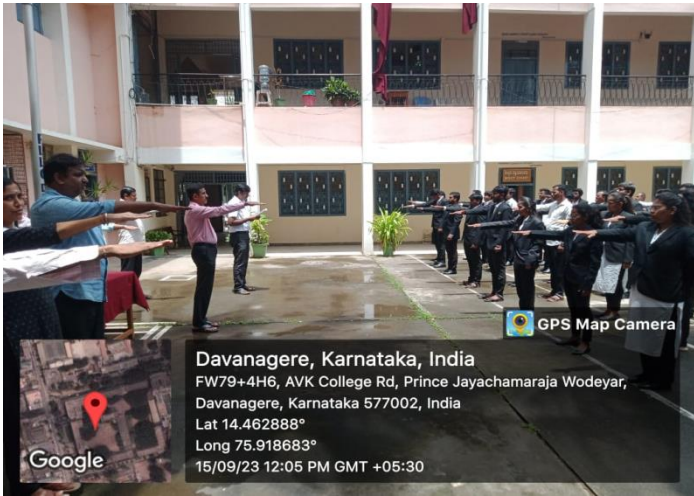
Mysuru, Karnataka, India  
JSS Law College, #21, New Kantharaj Urs Rd, Kuvempu Nagara, Mysuru, Karnataka 570023, India  
Lat 12.29584°  
Long 76.629576°  
15/09/23 09:48 AM GMT +05:30



Mysuru, Karnataka, India  
JSS Law College, #21, New Kantharaj Urs Rd, Kuvempu Nagara, Mysuru, Karnataka 570023, India  
Lat 12.295831°  
Long 76.629577°  
15/09/23 09:49 AM GMT +05:30



LAW COLLEGE CHIKODI, Karnataka, India  
02, B.K. College Campus, Ankali Road, District Belgaum, Chikodi, Karnataka 591201, India  
Lat 16.436779°  
Long 74.595608°  
15/09/23 11:37 AM GMT +05:30







GPS Map Camera



Mangaluru, Karnataka, India  
 VRHR+V9W, Kodailbail, Mangaluru, Karnataka 575002, India  
 Lat 12.87965°  
 Long 74.841175°  
 15/09/23 09:53 AM GMT +05:30



GPS Map Camera



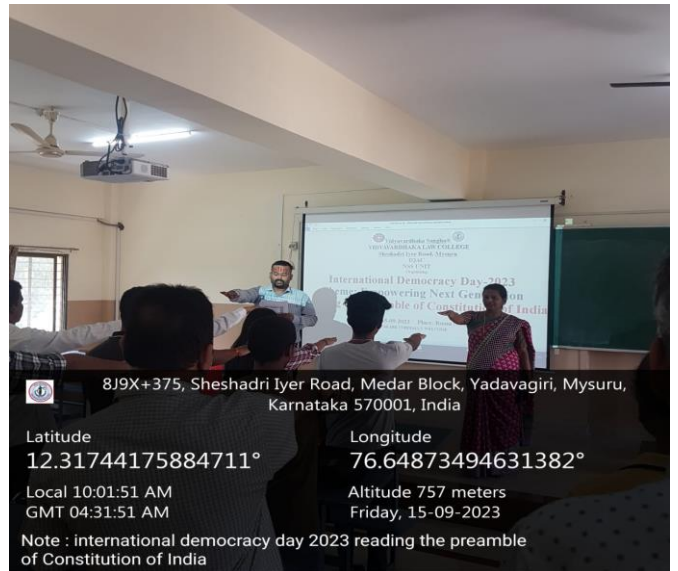
Udupi, Karnataka, India  
 Opp.Vaikunta Baliga college, Kunjibettu, Udupi, Karnataka 576102, India  
 Lat 13.347875°  
 Long 74.763611°  
 15/09/23 10:01 AM GMT +05:30



GPS Map Camera



Udupi, Karnataka, India  
 8QX7+779, Kunjibettu, Udupi, Karnataka 576103, India  
 Lat 13.348138°  
 Long 74.763273°  
 15/09/23 10:02 AM GMT +05:30




8J9X+375, Sheshadri Iyer Road, Medar Block, Yadavagiri, Mysuru, Karnataka 570001, India

Latitude 12.31744175884711° Longitude 76.64873494631382°

Local 10:01:51 AM Altitude 757 meters  
 GMT 04:31:51 AM Friday, 15-09-2023

Note : international democracy day 2023 reading the preamble of Constitution of India



134, Sayyaji Rao Rd, Medar Block, Tilak Nagar, Mysuru, Karnataka 570001, India

Latitude 12.317503177819676° Longitude 76.64871850978396°

Local 10:01:35 AM Altitude 757 meters  
 GMT 04:31:35 AM Friday, 15-09-2023

Note : international democracy day 2023 reading the preamble of Constitution of India



GPS Map Camera



Ballari, Karnataka, India  
 V.S. Law College, Y.Nagesha Shastry Nagar, Kappagal Road, 5W4J+C28, Bhagath Singh Nagar, Gandhi Nagar, Ballari, Karnataka 583103, India  
 Lat 15.155805°  
 Long 76.930071°  
 15/09/23 10:14 AM GMT +05:30