


SWATCH HI SEVA ONE HOUR SHRAMADAN 01-10-2023, 10:00 AM



 **GPS Map Camera**





Hubballi, Karnataka, India
93XF+GC3, Navanagar, Hubballi, Karnataka 580025, India
Lat 15.399586°
Long 75.073269°
01/10/23 11:08 PM GMT +05:30

Google





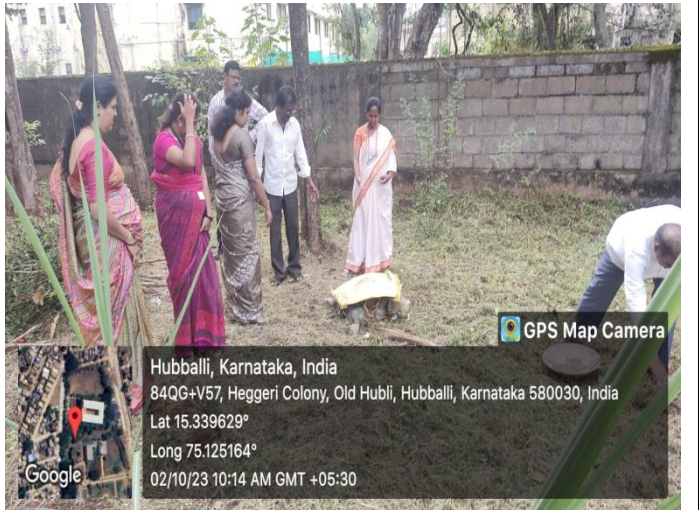
 GPS Map Camera
 Madapura, Karnataka, India
 P8W8+R9J, Madapura, Karnataka 562128, India
 Lat 12.746899°
 Long 77.314841°
 01/10/23 10:09 AM GMT +05:30


 GPS Map Camera
 Madapura, Karnataka, India
 P8W8+R9J, Madapura, Karnataka 562128, India
 Lat 12.746925°
 Long 77.31482°
 01/10/23 10:08 AM GMT +05:30




01-Oct-2023 9:02:31 am
 171° S
 Alnavar
 Dharwad
 Belgaum Division
 Karnataka
 Altitude:642.6m
 Speed:0.0km/h
 LEAs Hurakadli Aija Law College Dharwad
 Index number: 1490


 GPS Map Camera
 Hubballi, Karnataka, India
 84QG+V57, Heggeri Colony, Old Hubli, Hubballi, Karnataka 580030, India
 Lat 15.339629°
 Long 75.125164°
 02/10/23 10:14 AM GMT +05:30

01-Oct-2023 9:02:48 am
 228° SW
 Alnavar
 Dharwad
 Belgaum Division
 Karnataka
 Altitude:643.6m
 Speed:0.0km/h
 LEAs Hurakadli Aija Law College Dharwad
 Index number: 1493


 GPS Map Camera
 Hubballi, Karnataka, India
 84QG+V57, Heggeri Colony, Old Hubli, Hubballi, Karnataka 580030, India
 Lat 15.339629°
 Long 75.125164°
 02/10/23 10:14 AM GMT +05:30




GPS Map Camera



Hubballi, Karnataka, India
84QG+V57, Heggeri Colony, Old Hubli, Hubballi, Karnataka 580030, India
Lat 15.33975°
Long 75.125228°
02/10/23 10:16 AM GMT +05:30



GPS Map Camera



Hubballi, Karnataka, India
84QF+QW2, 4th Cross Rd, Heggeri Colony, Sahadev Nagar, Hubballi, Karnataka 580024, India
Lat 15.339739°
Long 75.124947°
01/10/23 12:11 PM GMT +05:30



GPS Map Camera



Sirsi, Karnataka, India
JRJW+7WC, beside MES Law College, Shanthi Nagar, Sirsi, Karnataka 581402, India
Lat 14.630643°
Long 74.846616°
01/10/23 09:59 AM GMT +05:30



GPS Map Camera



Bidar, Karnataka, India
12-2 176/1, Manhalli Rd, Basava Nagar, Bidar, Karnataka 585403, India
Lat 17.894666°
Long 77.515151°
01/10/23 05:04 PM GMT +05:30









GPS Map Camera



Shivamogga, Karnataka, India
CBR national college of law Shivamogga
Lat 13.935971°
Long 75.57663°
01/10/23 10:51 AM GMT +05:30



GPS Map Camera



Shivamogga, Karnataka, India
CBR national college of law Shivamogga
Lat 13.935971°
Long 75.57663°
01/10/23 10:48 AM GMT +05:30




GPS Map Camera



Shivamogga, Karnataka, India
CBR national college of law Shivamogga
Lat 13.935971°
Long 75.57663°
01/10/23 10:53 AM GMT +05:30



GPS Map Camera



Bengaluru, Karnataka, India
BMS College of Engineering, WHR8+RFG, Basavanagudi, Bengaluru,
Karnataka 560019, India
Lat 12.94201°
Long 77.566105°
01/10/23 12:44 PM GMT +05:30



GPS Map Camera



Koppal, Karnataka, India
942V+97P, Ballari - Hubballi Rd, Indrakilla Parvata Nagar, Koppal,
Karnataka 583231, India
Lat 15.350831°
Long 76.143277°
01/10/23 12:15 PM GMT +05:30



GPS Map Camera



Koppal, Karnataka, India
942V+97P, Ballari - Hubballi Rd, Indrakilla Parvata Nagar, Koppal,
Karnataka 583231, India
Lat 15.350814°
Long 76.143249°
01/10/23 12:13 PM GMT +05:30